

Information & Maps on the Haselor Parish Censuses 1841-1911

The 1841-1911 censuses have been copied and rearranged with house names added so that they all start at the same location.

A lot of known information and research over many years has gone into adding modern house names to these censuses with a very small amount of guesswork.

The censuses with modern house names added have been divided into three sections, Haselor, Walcote and Outlying Properties. The maps identifies where all the properties are or were situated.

The first census listing people by name was taken in 1841. Traditionally the census has been taken every ten years since then except for 1941 (due to WW II) and the 1931 census records were destroyed during WW II. Census records are generally released after a 100 years.

Forms were delivered to every household a few days before the day of the census. These were to be completed by the householder and collected by the enumerator, the day after the census. The enumerator would help in the completion of the form, if for example, the householder was illiterate.

The enumerator then had to copy census schedules into census enumerators' books.

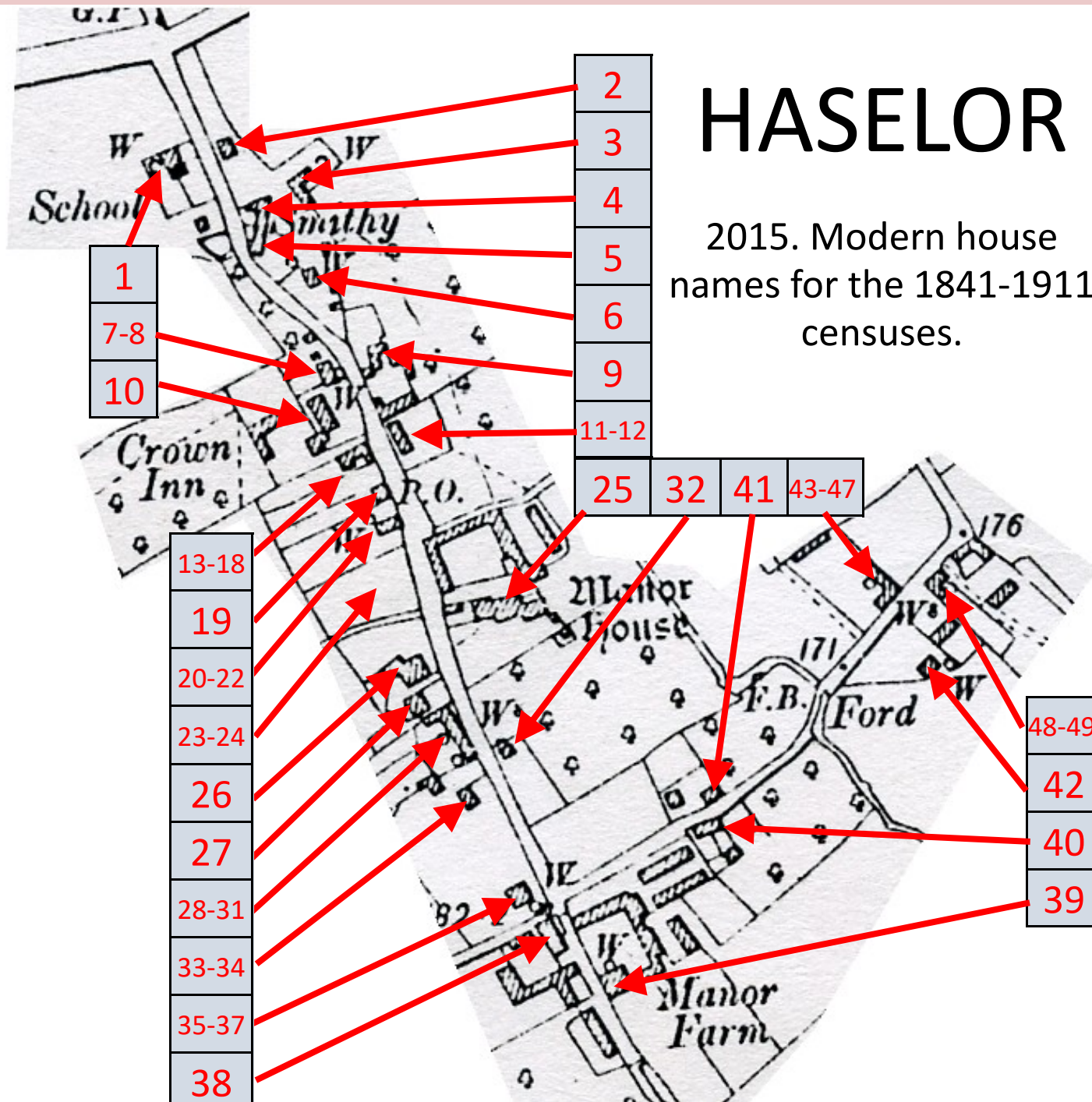
The 1911 census, in contrast to the earlier returns, is comprised of the original householders' schedules and census enumerators' summaries.

Researched & Computerised by John Finnemore.
Walcote Farm, Walcote.

A Few Haselor Parish House Names of 2015					
With other previous names and/or information.					
1	Tudor Grange Primary Academy Haselor (Haselor Primary School) (Haselor Infant & Junior School) (Haselor School) (School House)	33-34	Yew Tree Cottage On the site of 2 cottages.	60	Paul Pry Cottage (Vine Cottage)
4	West View (The Old Smithy)	19	Bexley Cottage (The Old Post Office)	35-37	The Haven Demolished to widen the road of 'Berry Lane'.
5	Pear Tree Cottage (Ivy Holme)	20-22	Whitestones On the site of 3 cottages before one fell down.	42	Barn Cottage (Keepers Cottage)
7-8	Ide Cottage Was 2 cottages.	23-24	The Croft House On the site of 2 cottages and not shown after the 1871 census.	43-47	Little Manor Once a farmhouse, then divided into 5 cottages and now back to 1 house
10	Crown House (The Crown Inn)	25	Upton Manor (Manor House Farm)	48-49	North Lodge Farm Once was divided into 2 dwellings.
11-12	Highfields On the site of 2 cottages.	27	Upton House Cottage (Bulls Head Inn)	51-52	The Old Vicarage (Astmoor House) 2 cottages stood on this site within an area of 34 perches.
13-15	The Mount Was 3 cottages now 2.	28	Sawmill Cottage (Sunnymede)	54-56	Cruck Cottage (The Boot Inn) Once a farmhouse, then divided into 3 cottages and now back to 1 cottage.
16-17	Bexley garden site Use to have 2 cottages here and not shown after the 1891 census.	29	The Nook Now part of 'Sawmill Cottage'.	57	Walcote Farm (Walcote Villa)
18	The Beehive Within the courtyard of '1 The Mount' and demolished in the 1920s.	30	Boxwood (Morris Cottage)	59	Paul Pry Inn Was on the site of 'Paul Pry Cottage' garage.
				62	Manor Farm (Walcote Manor) (Walcot Farm)
				63-64	Manor Cottage Has been divided into 2 cottages then back to 1 cottage.
				65	Lime Tree Cottage Now parking area at 'Dingle View'.
				69-70	Japonica Cottage (Holloway Cottage) was 2 cottages.
				83-84	West Grove House On the site of 2 cottages.
				88-89	Rollswood House On the site of (Jinglebrain Cottage), later divided into two cottages and not shown after 1891 census.
				92	Trench Lane Gate A boundary stone wall can still be seen.

HASELOR

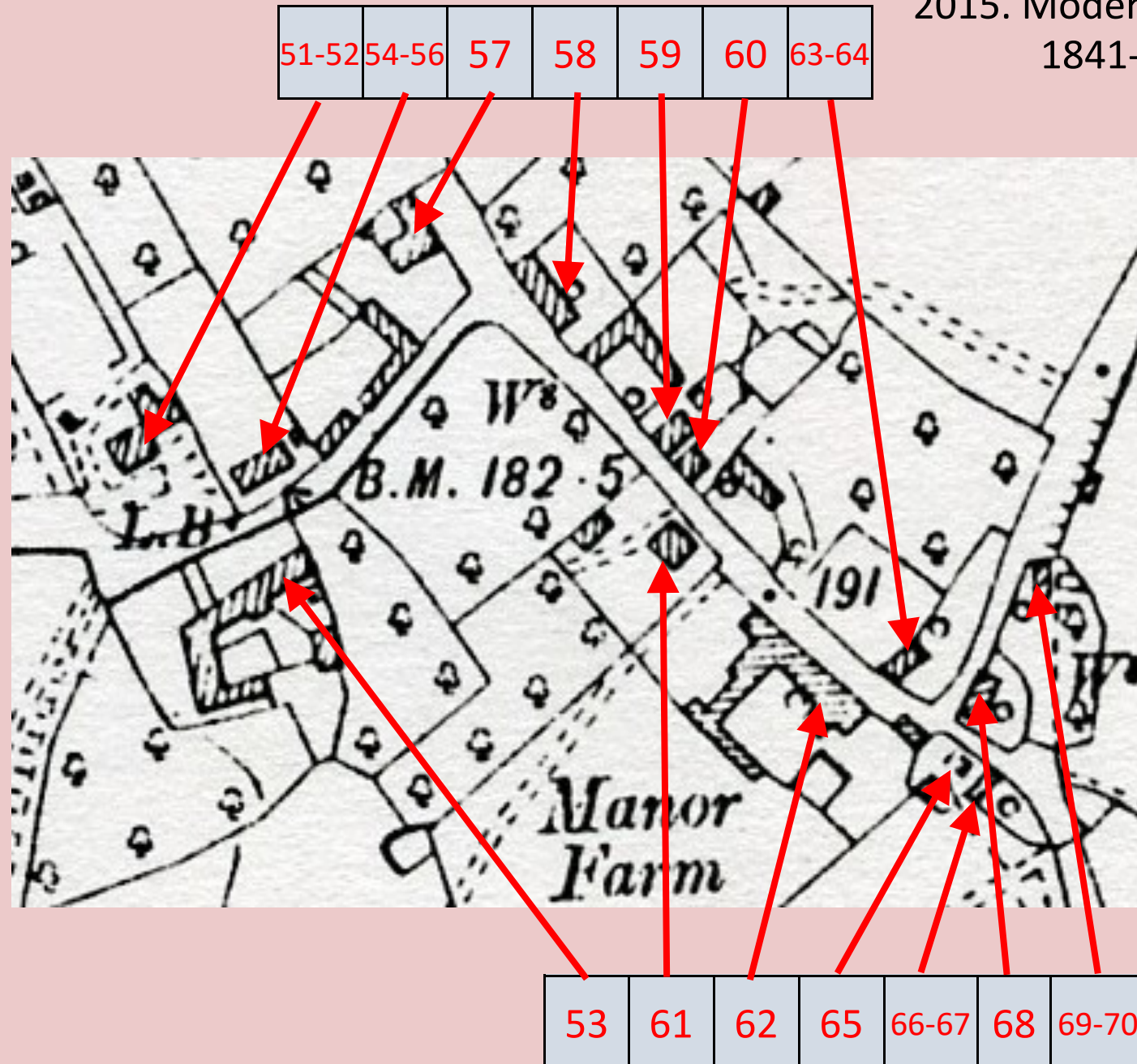
2015. Modern house names for the 1841-1911 censuses.



1	Haselor School	26	Upton House
2	Hazel Cot	27	Upton House Cottage
3	The Field House	28	Sawmill Cottage
4	West View	29	The Nook
5	Pear Tree Cottage	30	Boxwood
6	The Orchards	31	The Cottage
7-8	Ide Cottage	32	Ivy Cottage
9	Hill Top	33-34	Yew Tree Cottage
10	Crown House	35-37	The Haven
11-12	Highfields	38	Manor Farm Cottage
13-15	The Mount	39	Haselor Manor
16-17	Bexley garden site	40	The Withes
18	The Beehive	41	Woodbine Cottage
19	Bexley Cottage	42	Barn Cottage
20-22	Whitestones	43-47	Little Manor
23-24	The Croft House	48-49	North Lodge Farm
25	Upton Manor		

WALCOTE

2015. Modern house names for the 1841-1911 censuses.



51-52	54-56	57	58	59	60	63-64
-------	-------	----	----	----	----	-------

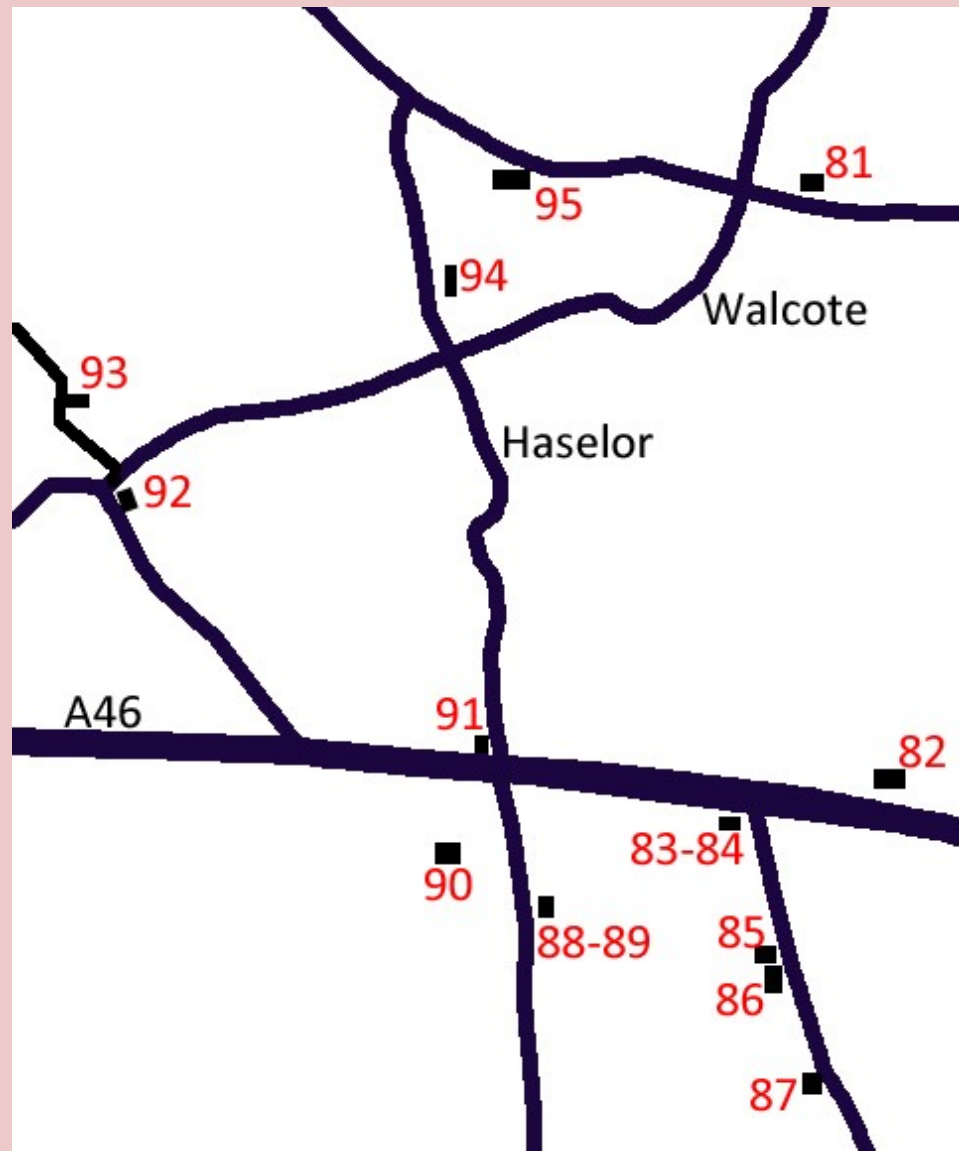
53	61	62	65	66-67	68	69-70
----	----	----	----	-------	----	-------

51-52	The Old Vicarage
53	The Knoll
54-56	Cruck Cottage
57	Walcote Farm
58	The Cider Mill
59	Paul Pry Inn
60	Paul Pry Cottage
61	Shakespeare Cottage
62	Manor Farm
63-64	Manor Cottage
65	Lime Tree Cottage
66-67	Dingle View
68	Rose Cottage
69-70	Japonica Cottage

HASELOR PARISH

Outlying Properties

2015. Modern house names for the 1841-1911 censuses.



81	Cross Lanes Farm
82	Haselor Lodge
83-84	West Grove House
85	Barley Leys Farm Cottage
86	Barley Leys Farm
87	Haselor House
88-89	Rollswood House
90	Rollswood Farm
91	Toll Bar Cottage
92	Trench Lane Gate
93	Hoo Mill
94	Keepers Cottage
95	Haselor Grounds